















DuPage Pads – May 2019 - Interim Housing (Overnight) Sites

Sunday	Monday	Tuesday	Wednesday	Thursday	Friday	Saturday
Glen Ellyn  First Congregational Church of Glen Ellyn 535 Forest <ul style="list-style-type: none"> • Metra Train • Showers • No Vehicles • Capacity: 65 North on Main St. Glen Ellyn from Roosevelt Rd. to Crescent, east to Forest.	Bloomingtondale  St. Isidore Catholic Church 427 W. Army Trail Rd. <ul style="list-style-type: none"> • Showers • Bus 711 • Vehicles allowed • Capacity: 65 West on Geneva Road; north on Gary Avenue; the church is on the corner of Army Trail and Gary Ave.	Lombard  First Church of Lombard 220 S. Main Street <ul style="list-style-type: none"> • 301 to 674-commuter • Metra Train • Meal only sack lunch • No Shower/Laundry • No Vehicles • Capacity: 50 North from Roosevelt Rd. (Rt. 38) on Main St. in Lombard to Maple. Church on SW corner. Enter in rear	Carol Stream  Our Savior Lutheran Church 1244 Army Trail Rd <ul style="list-style-type: none"> • Showers • Vehicles allowed • Capacity: 55 Bus 709 1 mile to bus stop- bus only operates during morning and evening rush hours North Ave. (Rt. 64) to County Farm Rd., north to Army Trail Rd. West on Army Trail Rd.	Glen Ellyn  1st Presbyterian Church 550 N. Main St. <ul style="list-style-type: none"> • Showers • Metra Train Line • Bus 715 • No Vehicles • Capacity 65 East on Roosevelt Rd. to Park Blvd; north on Park Blvd to Pennsylvania; then west 2 blocks to Main Street; north 2 blocks to Cottage; left on Cottage; left into parking lot, enter through west door.	Wood Dale Wood Dale Community 206 N. Wood Dale Rd. <ul style="list-style-type: none"> • Bus 301 to 332 to Train • Metra Train • Showers • Laundry • Vehicles allowed • Capacity: 35 North from North Ave. (Rt. 64) on Villa Ave (becomes Wood Dale Rd.) Park in lot behind Church.	Elmhurst Elmhurst Presbyterian 367 Spring Road <ul style="list-style-type: none"> • Bus 313 • Metra Train • No Vehicles • Capacity: 45 East on St. Charles Rd., ½ mile east of Rt. 83 to Spring Rd. Enter south door off of parking lot.
Lombard  Synagogue Etz Chaim 1710 S. Highland <ul style="list-style-type: none"> • Bus 313 • Vehicles allowed • Capacity: 35 Roosevelt (Rt. 38) to Highland. South on Highland. Turn on 17 th Street.	Wheaton  Trinity Episcopal Church 130 N. West Street <ul style="list-style-type: none"> • Metra Train • Bus 714 • No Vehicles • Capacity: 50 North on West St. from Roosevelt (Rt. 38) to Wesley. Church is at corner of West and Wesley. NO SMOKING SITE	Downers Grove First United Methodist 1032 N. Maple Ave. <ul style="list-style-type: none"> • Metra Train • Bus 715 to 834 • Showers • Meal only sack lunch • Vehicles allowed • Capacity: 55 South on Highland Ave. (becomes Main St.) from Roosevelt (Rt. 38) to Main Street. Take Main south to Maple, turn right on Maple.	Lombard  Peace Lutheran Church 21 W. 500 Butterfield Rd. <ul style="list-style-type: none"> • Bus 715 • No Vehicles • Capacity: 48 South from Roosevelt Rd. (Rt. 38) on Rt. 53, to Butterfield Rd., east on Butterfield Rd. Church is on the north side of Butterfield Rd.	West Chicago  First United Methodist 643 E. Washington St. <ul style="list-style-type: none"> • Metra Train • Showers • Vehicles allowed • Capacity: 60 North from Roosevelt Rd. (Rt. 38) on Rt. 59, East on Washington.	Naperville  Naperville Church of Christ 2035 E. 75 St. <ul style="list-style-type: none"> • Bus 678 or 185 • No Showers • Vehicles allowed • Capacity: 50 Take Naper Blvd. south to 75 th Go east on 75 th St. for 1 mile. Church on North side of street. No smoking site	Hinsdale  Hinsdale Covenant 412 S. Garfield St. <ul style="list-style-type: none"> • Metra Train • No Showers/Laundry • Vehicles allowed • Capacity: 50 From Wheaton go East on Ogden. South on Garfield thru town over tracks. Church is 3 blocks south of train tracks.
Naperville  Community UMC 20 Center Street <ul style="list-style-type: none"> • Metra Train • Vehicles allowed • Capacity 50 Ogden Ave. (Rt.34) to Washington St. south under tracks to Benton Ave., east ½ blk. Turn left on Center; church is ½ block on the right. Park in bank lot across the street. Enter in the rear of the church.			Naperville  1st Congregational Church of Naperville 25 E. Benton Ave. <ul style="list-style-type: none"> • Bus 714 • Metra Train • Showers • Vehicles allowed • Capacity: 45 Ogden Ave. (Rt. 34) west to Washington, south to Benton, east on Benton to Center St. Church is on NW corner of Benton and Center. Park in lot.	Naperville  St. Margaret Mary 1450 Green Trails <ul style="list-style-type: none"> • 714 to 688- commuter • Laundry • Vehicles allowed • Capacity: 65 Take Ogden Ave (Rt.34) east to Naper Blvd. Naper Blvd Rd. South to Green Trails. Turn East on Green Trails. NO SMOKING SITE		

Residency Restrictions – May 1 through September 30 all new guests must have a valid ID and proof of residency in DuPage County within the past 90 days before becoming homeless.
***** Families can enter any site at 6pm by staff only.**

All Sites Close at 10pm nightly for safety and security reasons.
No Admittance without a DuPage Pads Staff Member Onsite.
Schedule valid May 1, 2019 – May 31, 2019 (Last Updated 5-13-19)